
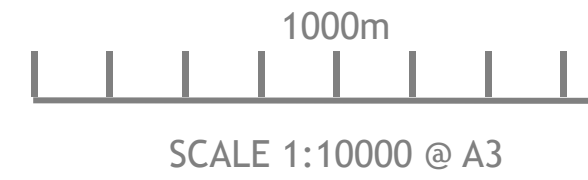


RIVER TAY: PERTH-INCHYRA WEST SHEET



The river is tidal with changes in level of up to 3 metres between maximum high and low tides. The river may be considerably higher and faster moving after periods of heavy rainfall. Obstacles at the river edges, such as posts, mud and gravel banks can be hazardous.

Waterski circuit: may be in use, typically, from 1 hour before high tide to 3 hours after. This area may also be used by jetskiers. The rowing and sailing clubs have agreed to keep clear of this stretch of the river when it is in use. Other users are asked to proceed with extreme caution, keeping close to the banks at all times.

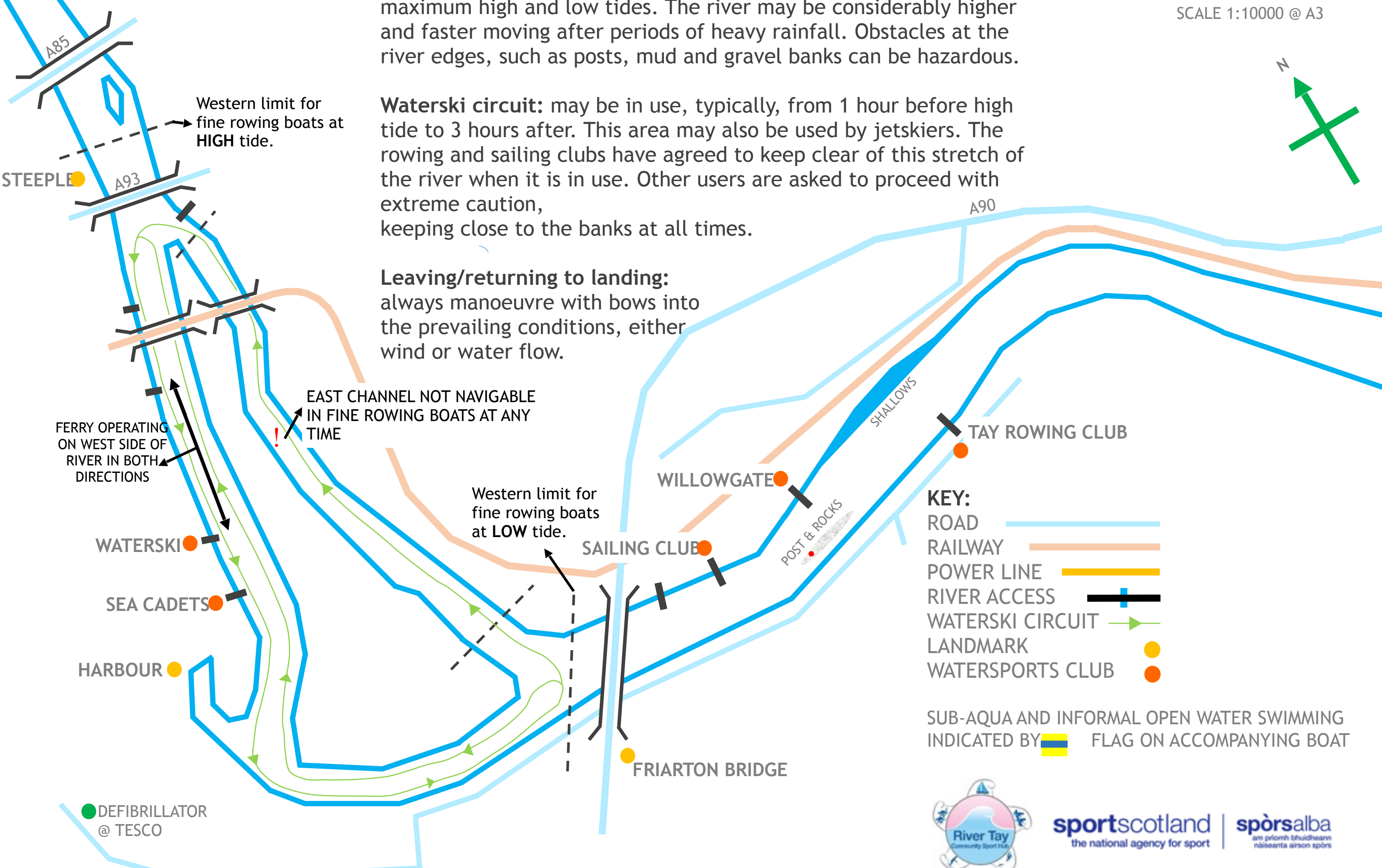
Leaving/returning to landing: always manoeuvre with bows into the prevailing conditions, either wind or water flow.

EAST CHANNEL NOT NAVIGABLE IN FINE ROWING BOATS AT ANY TIME

Western limit for fine rowing boats at **LOW** tide.

Western limit for fine rowing boats at **HIGH** tide.

FERRY OPERATING ON WEST SIDE OF RIVER IN BOTH DIRECTIONS

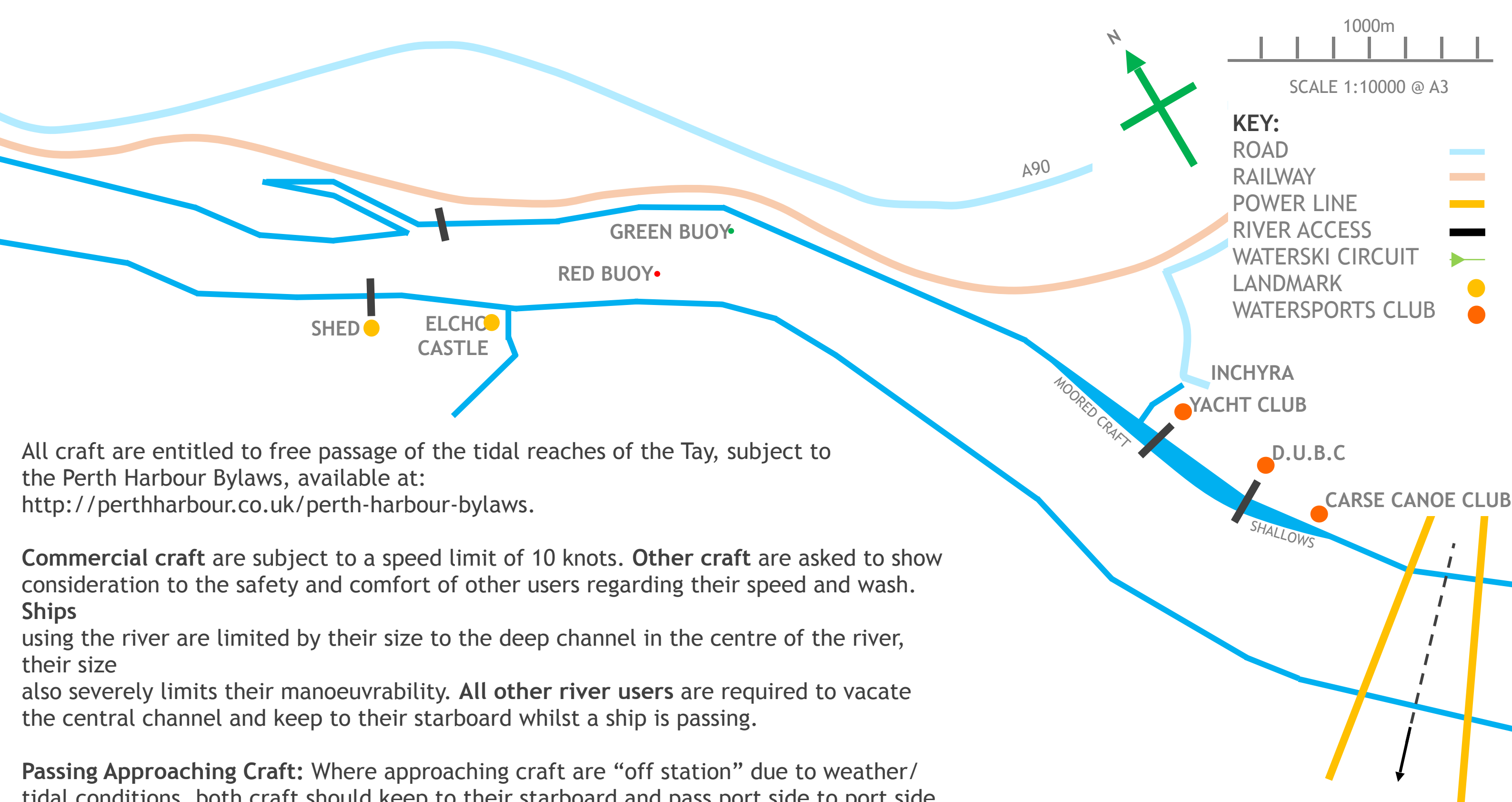


- KEY:**
- ROAD
 - RAILWAY
 - POWER LINE
 - RIVER ACCESS
 - WATERSKI CIRCUIT
 - LANDMARK
 - WATERSPORTS CLUB

SUB-AQUA AND INFORMAL OPEN WATER SWIMMING INDICATED BY FLAG ON ACCOMPANYING BOAT



DEFIBRILLATOR @ TESCO



All craft are entitled to free passage of the tidal reaches of the Tay, subject to the Perth Harbour Bylaws, available at: <http://perthharbour.co.uk/perth-harbour-bylaws>.

Commercial craft are subject to a speed limit of 10 knots. **Other craft** are asked to show consideration to the safety and comfort of other users regarding their speed and wash.

Ships using the river are limited by their size to the deep channel in the centre of the river, their size also severely limits their manoeuvrability. **All other river users** are required to vacate the central channel and keep to their starboard whilst a ship is passing.

Passing Approaching Craft: Where approaching craft are “off station” due to weather/ tidal conditions, both craft should keep to their starboard and pass port side to port side. Starboard is the right if you are facing the bows (bow side in rowing). Port is the left if you are facing the bows (stroke side in rowing).

All river users please consider using **hi-vis/contrasting clothing and equipment**. Please keep an active lookout for other river users and draw attention to yourself with an audible signal.

“Using Inland Water Responsibly: Guidance for all Water Users” is available as a download from:

<http://www.outdooraccess-scotland.com>

